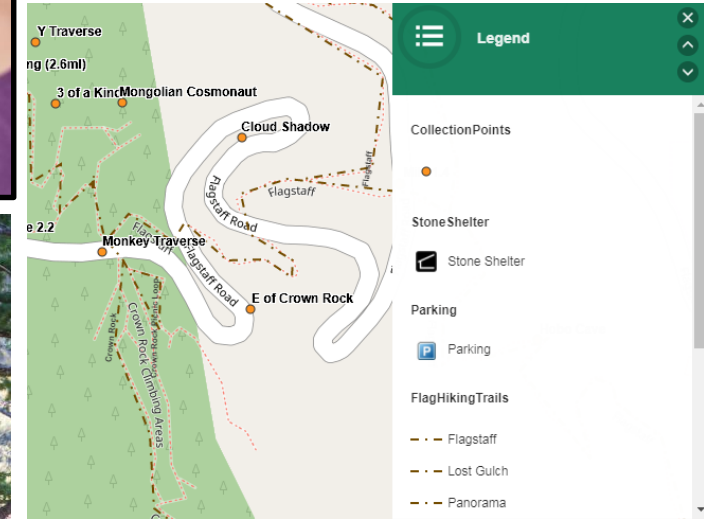


# Annual Trash Bash: FCC/OSMP



The Flagstaff Mountain Trash-Bash attracts over 50 volunteers annually. Each autumn volunteers clean trash scattered along the roadside and in the woods that parallel this wildly popular walking, biking, and climbing area.



## Goals:

- Create a paper map to help volunteers locate clean-up areas on public land.

## Process:

- Capture specific clean-up locations.
- Source publicly available data.
- Create draft map in ArcMap for team.
- Update draft map using colors and fonts provided by graphic artist on team.
- Convert ArcMap to Web map

## Bonus Products:

- QR code on paper map leading to web map
- Web map with additional directions and links in pop-up

## Next Steps:

- Maintain database
- Increase functional aspects of web map

## Access the Maps

- [Paper Map](#)
- [Web Map](#)

# 2017 FLAGSTAFF TRASH BASH

Meet at the summit. Afterward, enjoy free dinner from Sherpa's, drinks, and raffle at Stone Shelter. Silent auction to support trail projects and bolt replacement. Hosted by FCC and BCC in partnership with City of Boulder Open Space & Mountain Parks.

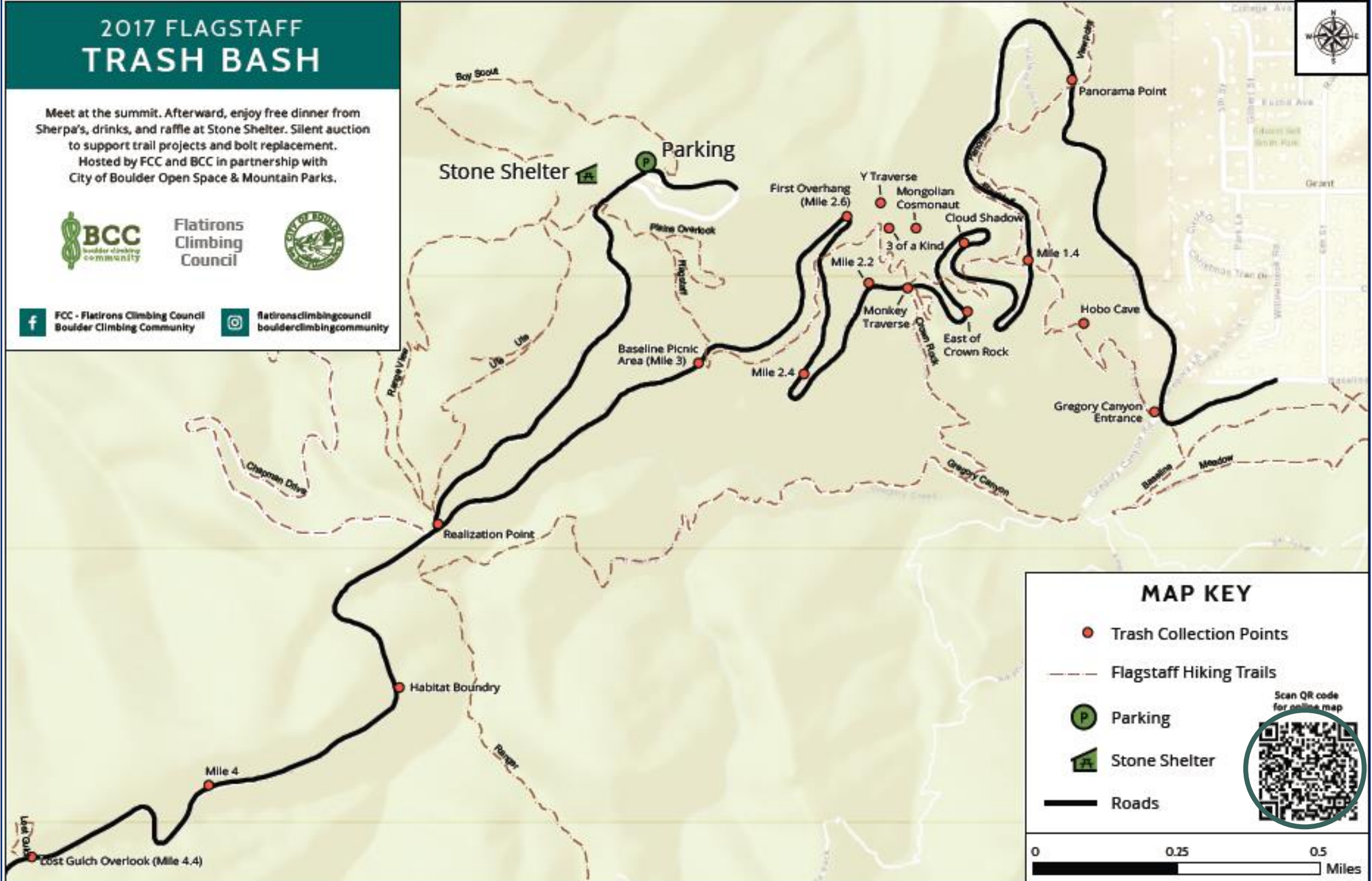


Flatirons Climbing Council




FCC - Flatirons Climbing Council  
Boulder Climbing Community

flatironsclimbingcouncil  
boulderclimbingcommunity



## MAP KEY

- Trash Collection Points
- Flagstaff Hiking Trails
- Ⓟ Parking
- 🏠 Stone Shelter
- Roads



Annual Trash Bash: FCC/OSMP



# Questions?

## Access the Maps

- [Paper Map](#)
- [Web Map](#)

Doug Haller

Esri Web App Meet-up, Galvanize, Denver, CO October 2017

Cell: 303.818.3230

Email: [haller8a@gmail.com](mailto:haller8a@gmail.com)

GIS Portfolio: [www.baselinedataanalysis.com](http://www.baselinedataanalysis.com)